

CITY OF JACKSON MISSISSIPPI

CAPITAL IMPROVEMENT PROJECTS

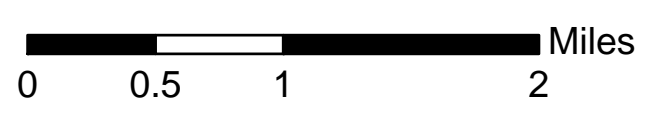
Year-1 Projects

Legend

- Neighborhood Streets (Operation Orange Cone)
- Completed
- Ongoing/Proposed

City of Jackson Ward Boundaries

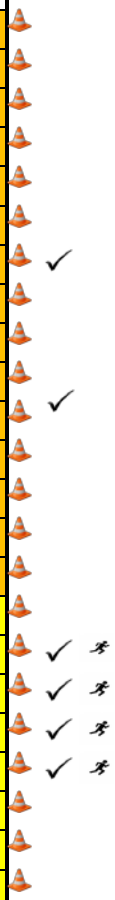
- Ward 1
- Ward 2
- Ward 3
- Ward 4
- Ward 5
- Ward 6
- Ward 7



January 19, 2016

Neighborhood Streets - Ward 1

Project Name	Ward	From Street	To Street	Length (Miles)
Winchester St.	1	Ridgewood Rd.	Highland Terrace	0.41
Pimlico Pl	1	Reddoch Dr.	Jamaica Dr.	0.20
Wilhurst St.	1	Ridgewood Terrace	Highland Terrace	0.30
Wedgewood Lane	1	Southwood	Wild Valley	0.20
Northcliff Drive	1	Kimwood Dr.	Highland Place Dr.	0.13
Boxwood Circle	1	Lake Cir.	Lake Cir.	0.23
Highland Cir	1	Crestview Dr.	Meadowbrook Rd.	0.46
Sheffield Dr.	1	Ridgewood Rd.	Old Canton Road	0.26
Southwood Drive	1	Northover	Audubon Park Drive	0.18
Bellingrath	1	Audubon Park Drive	Dear Creek Drive	0.20
Rebel Dr.	1	Northeast Dr.	Cul de sac	0.60
Manilia Dr.	1	Naples Rd.	Robinhood Dr.	0.17
Crestview Dr.	1	Meadowbrook Rd.	Douglass Dr.	0.21
Winchester Drive	1	Highland Terrace	Ridgewood road	0.40
East Manor	1	Audobon Park Dr.	Wedgewood	0.33
Canton Heights Dr	1	Reddoch Dr	Dead End	0.15
Kimwood Drive	1	Old Canton Rd.	E. Northside Drive	0.44
Highland Place	1	Norhtcliff Dr. @ Highland Meadows Dr.	Meadowbrook Rd.	0.36
Belle Glade St.	1	Kimwood Dr.	To Cul-d-sac @ end of Bell Glade St.	0.25
North Cliff Drive	1	Kimwood Dr.	Highland Place Dr.	0.20
*Eastwood Dr.	1	Eastover Dr.	Douglass Dr.	0.35
Dogwood Dr.	1	Eastover Dr.	200 ft North of Eastover	0.04
Honeysuckle Ln	1	Dogwood Dr	North Honeysuckle	0.2
Total Length (priority streets selected for OOC), in miles				6.27















X	Streets removed from list
✓	Streets completed
✘	Race route for 5K held in July.
[Orange background]	Streets initially selected for Operation Orange Cone (OOC)
[Yellow background]	Streets added

Notes:

- 1 City reserves the right to add and or remove streets in this list of streets for repaving under Asphalt and Concrete Installation and Repair Term Bid.
- 2 * Did not pave due to water leak

Neighborhood Streets - Ward 3

Project Name	Ward	From Street	To Street	Length (Miles)	
Eminence Row	3	Livingston Rd	Douglass Ave	0.30	
Eminence Row	3	Douglass Ave	Bailey Ave	0.10	
Fontaine Ave	3	Eminence Row	Mayes St	0.10	
Lampton Ave	3	Northside Dr	Eminence Row	0.40	
Lawerence Rd	3	Manhattan Rd	Durfrey St	0.21	
Cleary St	3	Dalton St	Dead End	0.56	
Forest Ave*	3	El Paso St	Hanging Moss	0.40	
Clover Hill	3	Dead End	Pocahontas Ave	0.13	
Fontaine Ave	3	Dead End	Eminence Row	0.20	
Manila Dr	3	Northside Dr	Robinhood Rd	0.20	
Robinhood Rd	3	Church Hill Dr	N. State St	0.20	
Greenfield Ave	3	Skyline Dr	Dead End	0.30	
Total Length (priority streets selected for OOC), in miles				3.91	
X	Streets removed from list				
✓	Streets completed				
	Streets initially selected for Operation Orange Cone (OOC)				
	Streets added				

Notes:

- 1 City reserves the right to add or remove streets in the list.
- 2 * Improvements on Forest Avenue will be done by Hinds County

Neighborhood Streets - Ward - 4


Project Name	Ward	From Street	To Street	Length (Miles)		
Montgomery St.	4	Norman St.	Orrell St.	0.17		✓
Brookhollow Dr.	4	Gresham Cv.	Dead End	0.71		✓
Patch Ave.	4	Nimitz Ave.	McCain Ave.	0.17		X
Markham St.	4	Marion Ave.	Ford Ave.	0.21		X
Johnson Ct.	4	Beach St	Capitol St.	0.21		✓
Sharp St.	4	Petunia St.	Westhaven Blvd.	0.19		✓
Segura Ave.	4	Road of Remembrance	Rosslyn Ave.	0.40		✓
Burton St.	4	Deckard Dr.	Tulane St.	0.25		✓
Dixie Dr.	4	Morson Rd.	Whiting Rd.	0.45		✓
Williams Dr.	4	Wiggins Rd.	Nelson Dr.	0.58		✓
Gardenia St.	4	Peach St.	Westhaven Blvd.	0.50		X
Montgomery St.	4	Norman St.	Wallace St.	0.21		✓
Montgomery Ave.	4	Reddix St.	Dewey St.	0.10		✓
Heloise St.	4	Rd. of Remembrance	Redwood Ave.	0.14		✓
Maddox Road	4	Hwy 18	Raymond Road	0.73		✓
Byrd/Lindbergh/Veterans Blvd	4	W. Capitol	Lindbergh	0.17		✓
Byrd/Lindbergh/Veterans Blvd	4	Byrd Street	Veterans Blvd	0.43		✓
Byrd/Lindbergh/Veterans Blvd	4	Dead End	Park Byrd Ave	0.26		✓
Total Length (priority streets selected for OOC), in miles				5.88		
X	Streets removed from list					
✓	Streets completed					
	Streets initially selected for Operation Orange Cone (OOC)					
	Streets added					
GF	Streets done under Project No.1 and paid for with General Funds.					

Notes:

1

City reserves the right to add and or remove streets in this list of streets for repaving under Asphalt and Concrete Installation and Repair Term Bid.

Neighborhood Streets - Ward 5				
Project Name	Ward	From Street	To Street	Length (Miles)
Wynwood Dr.	5	Robinson Rd.	Duane St.	0.25
Wilton St.	5	Raymond Rd.	Dead End	0.05
Hickory Dr.	5	Raymond Rd.	Vernon Dr.	0.18
Long St.	5	Prentiss St.	Bradley St.	0.50
Valley St.	5	St. Charles St.	First. Ave	0.30
Colombus	5	St. Charles St.	First. St.	0.20
St. Charles St.	5	Claiborne Ave.	Ellis Ave	0.28
*Claiborne Ave.	5	Robinson Rd.	St. Charles St.	0.50
Valley St.	5	Hwy 80	Utica	0.72
Washington St.		Hair St	Florence Ave.	
Jones St.		Valley St	Dalton St.	
Total Length (priority streets selected for OOC), in miles				2.98





















X	Streets removed from list
✓	Streets completed
	Streets initially selected for Operation Orange Cone (OOC)
	Streets added

Notes:

- 1 City reserves the right to add or remove streets in the list.
- 2 * Coordinating with MBHS regarding tree clearing from ROW. Trees encroach sidewalk which will prevent contractor from addressing ADA issues.
- 3 Contractor will return to Ward-5 for improvement of Claiborne Ave. and Valley St.

Neighborhood Streets - Ward 6
























Project Name	Ward	From Street	To Street	Length (Miles)	
Garden park Dr.	6	Shady Ln Dr.	Catalina Cir.	0.15	 ✓
Laurie Ln.	6	Wildwood Dr.	Dead End	0.05	 ✓
Fairhill Dr.	6	Woodbine St.	Fairhill Dr.	0.20	 ✓
Poole St.	6	Terry Rd.	Dead End	0.10	 ✓
Cooks Ave.	6	Ronald Rd.	Dead End	0.06	 ✓
Wildwood Cir.	6	Meadow Ln.	Meadow Ln.	0.22	 ✓
Old Lake Rd.	6	Lakeshore Rd.	Holly Hill Dr.	0.55	 ✓
Wingfield Dr.	6	Scanlon Dr.	Monaco St.	0.40	 ✓
Twins Oaks.	6	Sycamore Dr.(Dead End)	Cedar Springs	0.19	 ✓
Barberry Ave.	6	Wisteria Dr.	Camellia Dr.	0.09	 ✓
Cherrie Ave.	6	Ronald Rd.	Dead End	0.05	 ✓
Sundew Pl.	6	Redwood Dr.	Cul-de-Sac	0.09	 ✓
Cherrie Ave.	6	Ronald Rd.	Ronald Rd.	0.06	 ✓
Ronald Rd	6	Cooks Ave.	Cherrie Ave.	0.05	 ✓
Ronald Rd	6	Cherrie Ave.	Taylor Ave.	0.11	 ✓
Rainy Road	6	Mcleur	Lakeshore Rd.	1.00	 ✓
Woody Dr.	6	Mcdowell Rd	Oakforest	0.90	 ✓
Winn Street	6	Belvedere	Gunda Street	0.29	 ✓
Total Length (priority streets selected for OOC), in miles				4.57	

✓	Streets completed
	Streets initially selected for Operation Orange Cone (OOC)
	Streets added
GF	Streets done under Project No.1 and paid for with General Funds.

Notes:

City reserves the right to add and or remove streets in this list of streets for repaving under Asphalt and Concrete Installation and Repair Term Bid.

Neighborhood Streets - Ward 7

Project Name	Ward	From Street	To Street	Length (Miles)	
Commerce St.	7	Court St.	10'N of Tombigbee St.	0.06	
Wilmington St.	7	Terry Rd.	Dead End	0.10	 ✓
Lee Dr.	7	Savanna St.	Mason Blvd	0.15	 ✓
Grandview Cir.	7	Terry Rd.	Grandview Cir.	0.42	 ✓
High St.	7	State St.	West St.	0.23	
Wesley St.	7	Mill St.	West St.	0.34	 ✓
Lamar St.	7	Whitfield St.	Duncan Ave.	0.60	 ✓
Lasalle St.	7	Abor Hill Dr.	Conner Ave.	0.03	 ✓
Arrowhead Dr.	7	Council Cir.	Kings Hwy.	0.30	 ✓
Carlisle St.	7	N.State St.	Whitworth St.	0.13	 ✓
Larson St.	7	Moody St.	Greymont	0.40	
Roosevelt St.	7	Mill St.	Lamar St.	0.30	 ✓
N.Lamar St.	7	E.Amite St.	E.Griffith	0.11	
S.Roach St.	7	W.Pearl St.	W.Capitol St.	0.08	
Pennsylvania Ave	7	Kings Hwy	State St	0.28	 ✓
Greymont Ave.	7	Pine Hurst	Linden	0.10	 ✓
Tyrone Dr.	7	Old Canton Rd.	Oakridge Dr.	0.16	 ✓
Olive Street	7	Pine Hurst	Poplar	0.12	 ✓
Divine Street	7	Riverside dr	Laurel St.	0.30	 ✓
Greymont Ave.	7	Fortification	Poplar	0.20	 ✓
St Mary	7	Riverside	Laurel St.	0.30	 ✓
Creston Ave	7	Veld Dr.	Afton St.	0.70	 ✓
King HWY	7	Pennsylvania	Old Canton	0.10	 ✓
Total Length (priority streets selected for OOC), in miles				5.51	
✓	Streets Completed				
	Streets initially selected for Operation Orange Cone (OOC)				
	Streets added				

Notes:

- 1 City reserves the right to add and or remove streets in this list of streets for repaving under Asphalt and Concrete Installation and Repair Term Bid.
- 2 Length of Lee was adjusted because section north of Mason was in fairly good shape except for a 200 feet section which require levelling and overlay. Contractor repaired that section.